
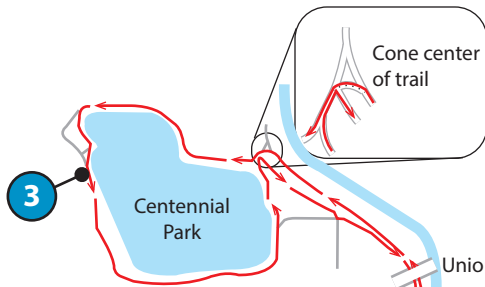


# Justice 10k

Littleton, CO  
 USATF Certificate CO15020DCR  
 Effective 9/13/2015 - 12/31/2025



Course measured following shortest possible route. Course is to-scale, but street widths are not. Not all cross-streets are shown.



Run on the Mary Carter Greenway Trail between Hudson Gardens and Centennial Park

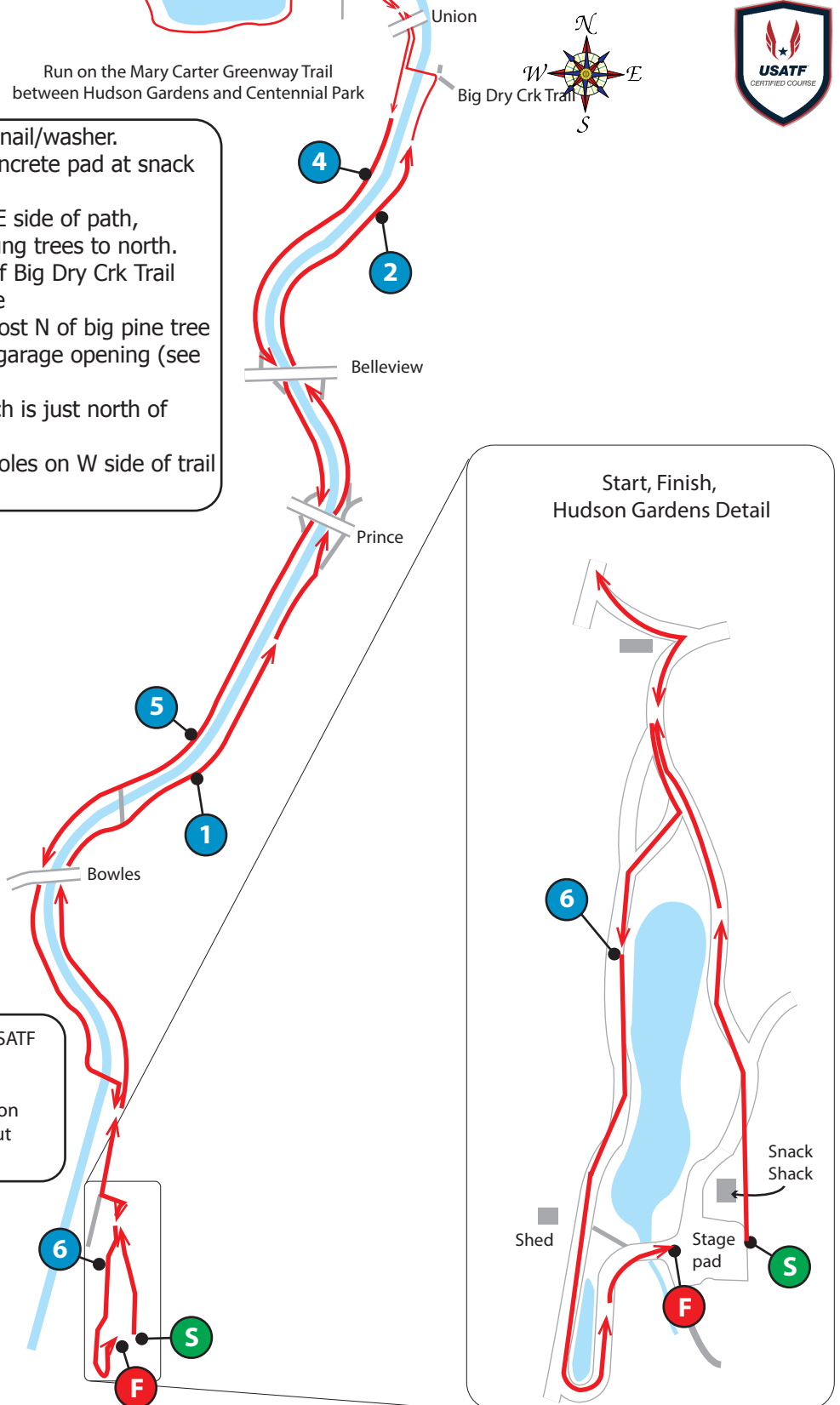
- Locations marked with yellow paint and a nail/washer.
- Start: 14' S of SE corner of E edge of concrete pad at snack shack
  - 1 mile: 4' S of drain culvert in swale on SE side of path, between shrubs to south, and young trees to north.
  - 2 mile: 333' S of S edge of 3rd bridge S of Big Dry Crk Trail
  - 3 mile: 25' N of S bench on W side of lake
  - 4 mile: 2' N of inline with chainlink fenc post N of big pine tree and center of Wate Management garage opening (see pic)
  - 5 mile: 595' N of trail Mile Post 11.5, which is just north of bridge
  - 6 mile: 11; N of water station by power poles on W side of trail
  - Finish: 16' E of light post east of bridge

GPS coordinates are given ONLY to get close to described locations. NOT to be used to replace lost marks. Use descriptions to replace lost marks. NAD83

- Start: N39.60304° W105.02277°
- 1 mile: N39.61529° W105.02124°
- 2 mile: N39.62751° W105.01604°
- 3 mile: N39.63358° W105.02286°
- 4 mile: N39.62832° W105.01616°
- 5 mile: N39.61609° W105.02135°
- 6 mile: N39.60435° W105.02355°
- Finish: N39.60295° W105.02320°

*RaceMeasure* has measured this course following USATF guidelines, and stands by the measurement.

However, *RaceMeasure* does not set out the course on race-day, and is not responsible for course not set out precisely according to this map.



Start/Finish elevation: 5,341' High point: 5,347' Low point: 5,297'

Measurement, map, and elevation profile by RaceMeasure, September, 2015. [www.RaceMeasure.com](http://www.RaceMeasure.com)