


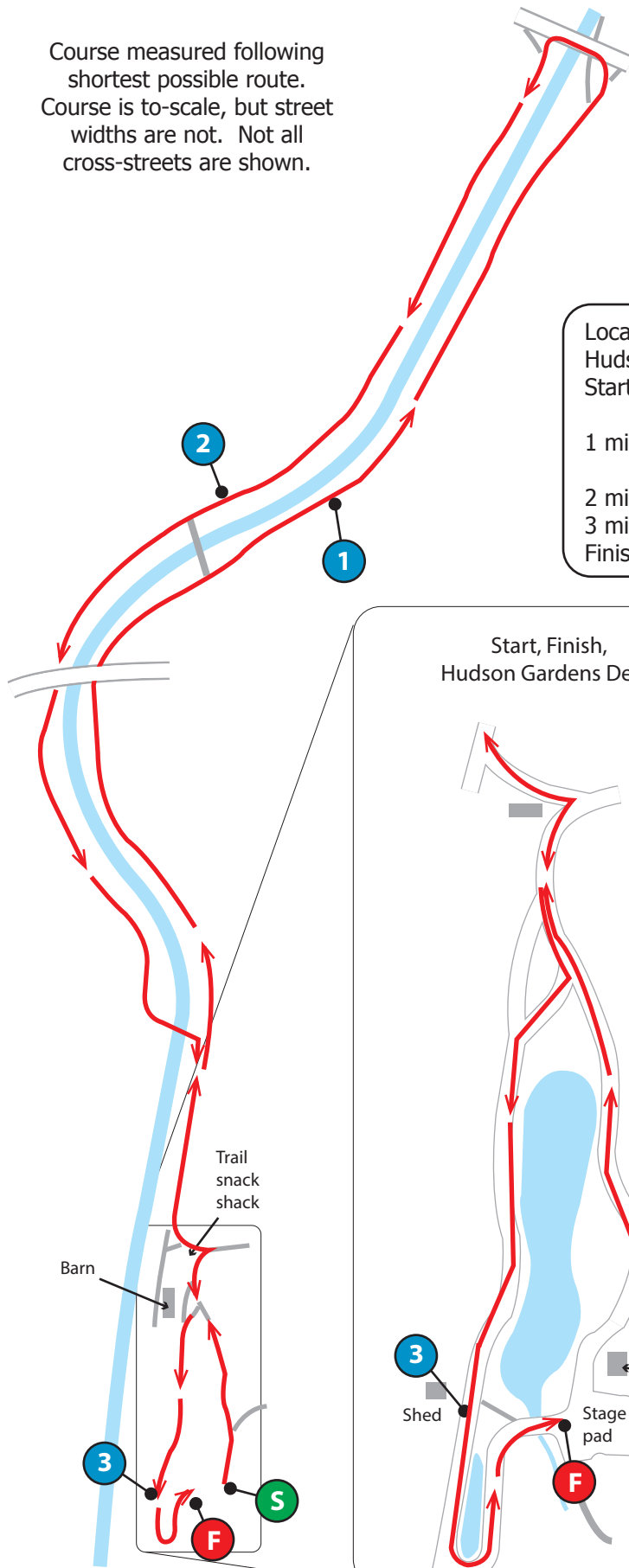
JusticeRun 5k

Hudson Gardens
Littleton, CO

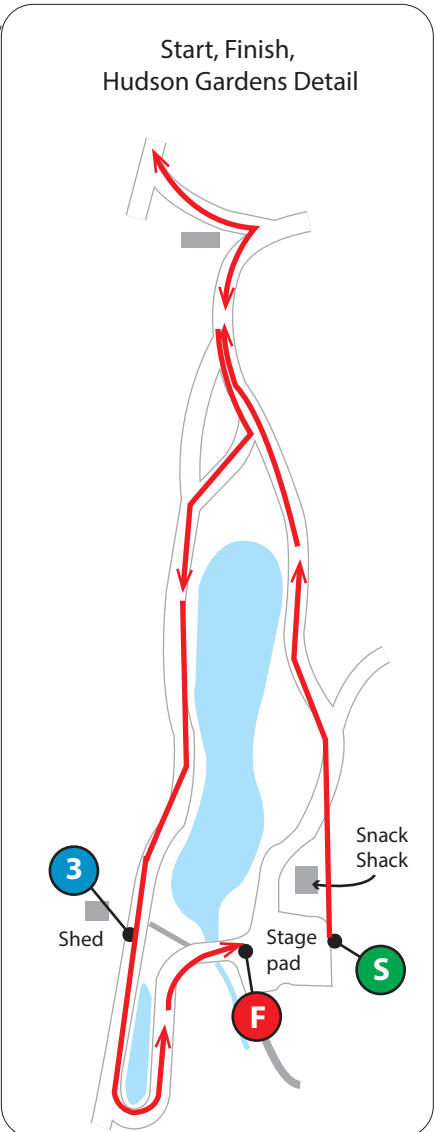
USATF Certificate CO15019DCR
Effective 9/13/2015 - 12/31/2025



Course measured following shortest possible route. Course is to-scale, but street widths are not. Not all cross-streets are shown.



Locations marked with yellow paint and a nail/washer, except in Hudson Gardens. No marks in the Gardens.
 Start: 14' S of SE corner of E edge of concrete pad at snack shack
 1 mile: 4' S of drain culvert in swale on SE side of path, between shrubs to south, and young trees to north.
 2 mile: 33' N of trail Mile Post 11.5, just north of bridge
 3 mile: 25' S of bridge opposite shed on W side of trail
 Finish: 16' E of light post east of bridge



GPS coordinates are given ONLY to get close to described locations. NOT to be used to replace lost marks. Use descriptions to replace lost marks. NAD83

Start: N39.60304° W105.02277°
 1 mile: N39.61529° W105.02124°
 2 mile: N39.61524° W105.02298°
 3 mile: N39.60285° W105.02394°
 Finish: N39.60295° W105.02320°

RaceMeasure has measured this course following USATF guidelines, and stands by the measurement.

However, *RaceMeasure* does not set out the course on race-day, and is not responsible for course not set out precisely according to this map.



1 Start/Finish elevation: 5,341' High point: 5,347' Low point: 5,318'
 2
 3
 Measurement, map, and elevation profile by RaceMeasure, September, 2015. www.RaceMeasure.com